

Getting good map coordinates

Written by Jim Kinter, K5KTF - Last Updated Tuesday, 28 October 2014 23:03

The BEST way I have found to get the exact spot to submit to our map:

Go to Google and log in (you have to, to be able to get to a certain function);

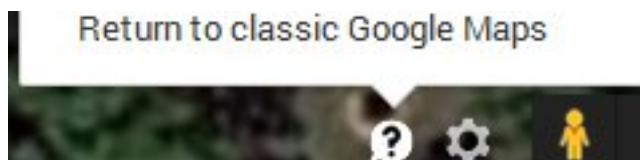
Go to Google Maps in map mode, zoom in to the QTH;

Once you get close, switch to Satellite view and zoom all the way in;

Down in the bottom right is a circle with a ? in it:

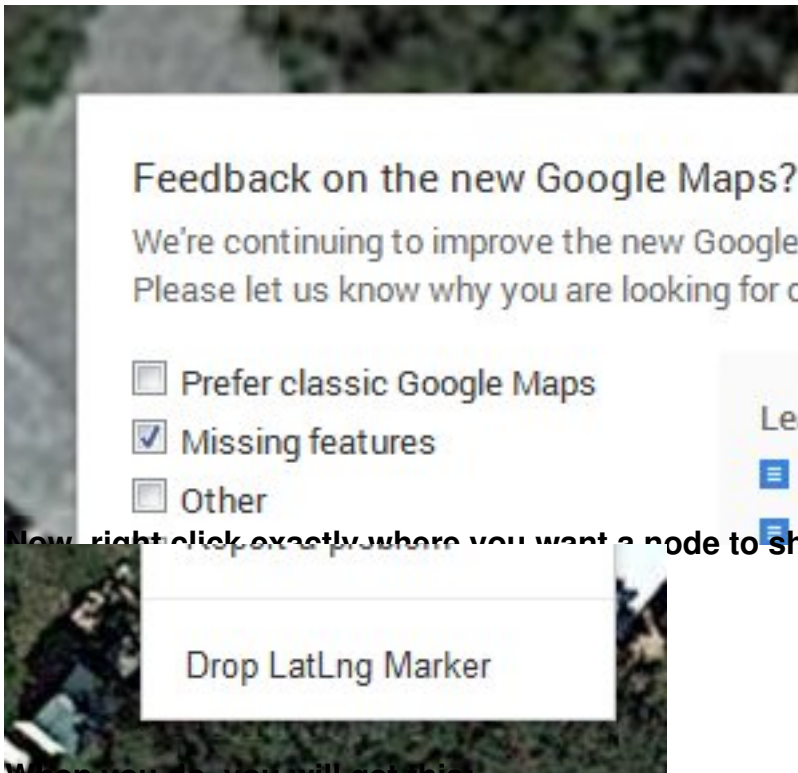


Click it and select "Return to Classic Google maps" (I always check the "Missing Features" box);

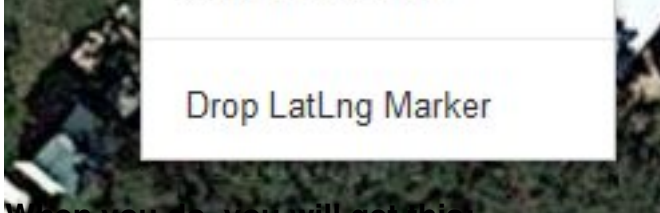


Getting good map coordinates

Written by Jim Kinter, K5KTF - Last Updated Tuesday, 28 October 2014 23:03



Now, right click exactly where you want a node to show, select "Drop LatLng Marker";



When you do, you will get this:



You can highlight the field in that marker with a mouse:

Right click on the field in that marker with a mouse: **Ctrl + B** key while tapping **Q** on the keypad, as